

1. ORDNANCE SURVEY MATERIAL REPRODUCED WITH THE PERMISSION OF THE CONTROLLER OF H.M.S.O.
 2. ALL LEVELS SHOWN ARE IN METRES ABOVE ORDNANCE DATUM.

NOTES:

SURVEY LEGEND					
AB	AIR BRICK	FH	FIRE HYDRANT	PWP	POST & WIRE FENCE
AV	AIR VALVE	FHM	FIRE HYDRANT MARKER	RB	RIGHT BANK
B	BOLLARD	FL	FLOOR LEVEL	RE	ROCKING EYE
BR	BREDSIA REASON	FP	FENCE POST	RS	ROAD SIGN
BDY	BOUNDARY	FVMA	FLOOD WATER MANHOLE	RTW	RETAINING WALL
BH	BORERHOLE	G	GULLY	RWP	RAINWATER PIPE
BL	BED LEVEL	GL	GROUND LEVEL	SC	STOP COCK
BRK	BRICKWORK	GP	GATE POST	SOP	STAND PIPE
BS	BUS STOP	GM	GAS MANHOLE	SK	SKIDGRAB
BM	BENCH MARK	GV	GAS VALVE	SL	SOFT LEVEL
BM	BENCH MARK	HW	HEADWALL	SMM	SURFACE WATER MANHOLE
BWP	BARBED WIRE FENCE	IC	INSPECTION CHAMBER	SMP	SHEET METAL PILING
CBF	CLOSE BOARD FENCE	I	INVERT LEVEL	SP	SOIL POST
CF	CORRUGATED IRON FENCE	IRF	IRON RAILING FENCE	STN	STATION
CL	CLOVE LEVEL	IPF	INTERMOVING FENCE	SV	SLICE VALVE
CLF	CHAIN LINK FENCE	JB	JUNCTION BOX	SVP	SOIL VENT PIPE
CONE	CONCRETE	KG	KEBB INLET GULLY	SWP	SHEEP WIRE FENCE
CP	CONCRETE POST	LB	LEFT BANK	TBM	TEMPORARY BENCH MARK
CPF	CONCRETE PILING FENCE	LF	LEFT FOOT	TBRP	TELEPHONE CALL BOX/POST
CR	CYCLE RACK	LFP	LEFT FOOTPOST	TC	TELECOM CABINET
CTM	CABLE T.V. MANHOLE	MB	MOORING BOLLARD	TDM	TELECOM MANHOLE
CL	CULVERT	MB	MUCKLEBAND FENCING	TL	TRAFFIC LIGHT
DK	DROP KERB	MN	MANHOLE	TLD	TRAFFIC LIGHT BOX
DL	DUCK LEVEL	MK	MARKER	TP	TELEGRAPH POLE
DP	DOWNPIPE	MP	MOORING PILE	TR	TERRACE RUBBERING STRIP
DPC	DAMP PROOF COURSE	MSE	METAL RAILING FENCE	TS	TREE STUMP
DR	DRAIN	MS	MILE STONE	TSR	TERRACE STEEL RAILINGS
DWB	DOG WASTE BIN	NR	NOTICE BOARD	UP	UPPER PIPE
EA	ENVIRONMENT AGENCY	NRA	NATIONAL RIVERS AUTHORITY	VP	VENT PIPE
EB	ELECTRICITY BOX	OC	OVERHEAD CABLE	WB	WATER LEVEL/WATER LINE
ECP	ELECTRIC CABLE FENCE	OS	ORDNANCE SURVEY	WM	WATER METER
ECP	ELECTRICITY CABLE PIT	OS	OPEN STEEL RAILINGS	WPF	WIRE MESH FENCE
EMM	ELECTRICITY MANHOLE	P	PILE	WPM	WIRE MESH FENCE
EP	ELECTRICITY POST	PM	PILLAR BOX	WPP	WOODEN POST & RAIL FENCE
ET	ELECTRICITY TRANSMISSION LINE	PO	POST	WV	WATER VALVE
EW	ELECTRICITY TRANSMISSION LINE	PP	POST & RAIL FENCE	YD	YARD GULLY
FB	FLYOVER BRIDGE	PTM	PARKING TICKET MACHINE		
FBR	FOOTBRIDGE				

(Abbreviations apply to EA survey data only)

REV.	AMENDMENT	DRN	CHKD	DATE

CONTROL USED:			STATIONS ESTABLISHED:		
TYPE	DESCRIPTION	LEVEL	NAME	CO-ORDINATES	LEVEL



PROJECT/WATERCOURSE

Bolham Weir

SITE/LIMITS

Topographic Survey

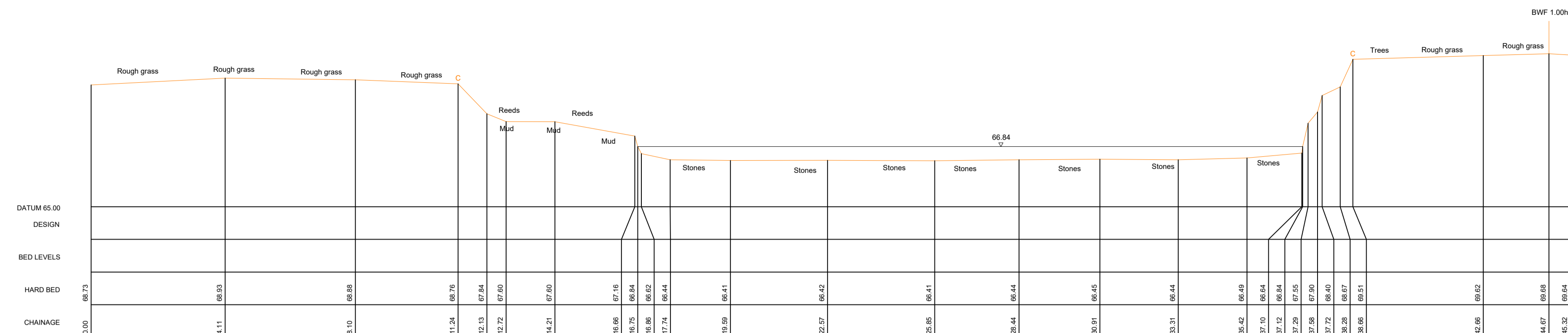
SURVEYED BY: AP Land Surveys Ref: APLS-1077

SURVEY DATE: MARCH 2021

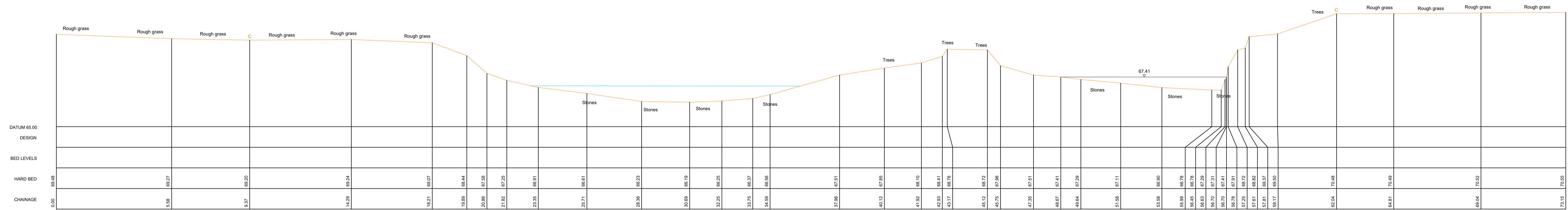
SCALE: Not to Scale DRN: AMP CHKD: AJP

DATUM: ODN DATE: MAR 21 DATE: MAR 21

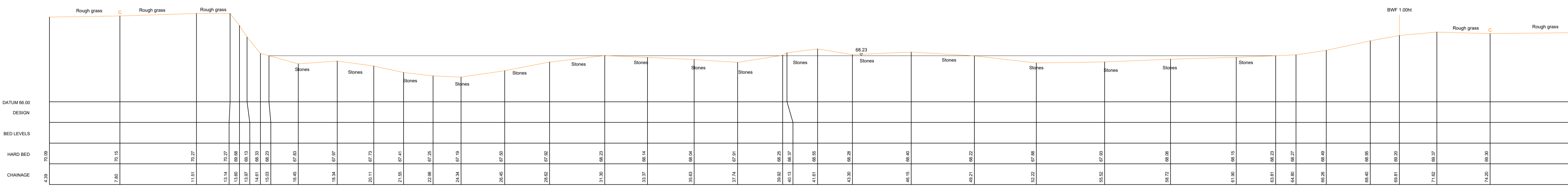
GRID: NATIONAL DRAWING NO. APLS-1077-001 REV. -




Cross Section 1.001
Chainage 0.046
Open Channel
29/03/2021



Cross Section 1.002
Chainage 82.093
Open Channel
29/03/2021



Cross Section 1.003
Chainage 136.082
Open Channel
29/03/2021



Cross Section 1.004
Chainage 155.913
Weir Crest
29/03/2021

