




This drawing should not be relied on or used in circumstances other than those for which it was originally prepared and for which Westcountry Rivers Trust was originally commissioned. Westcountry Rivers Trust accepts no responsibility for this drawing to any party other than the person(s) by whom it was commissioned. This drawing is copyright ©.

-  **Bolham Weir**
SS 94854 15314
-  **Proposed site for fish pass**
-  **Proposed site for screen and chute**



©Crown Copyright and database rights 2020.

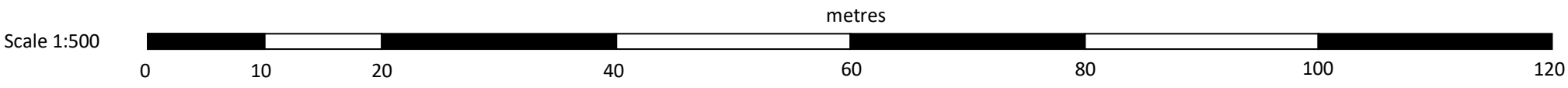
1	30.03.22	Internal	PT	n/a
Ver.	Date	Issue	Initial	Checked

Westcountry Rivers Trust
Rain Charm House
Kyl Cober Parc
Stoke Climsland
PL17 8PH



Registered Company No. 06545646 | Registered Charity No. 1135007

Maps produced by Westcountry Rivers Trust. Contains OS data © Crown copyright and database rights



Drawing:
Bolham Weir Site Plan

Project:  **Strategic Exe Weirs**

Scale:	1:500 @ A3	Version:	1
--------	------------	----------	----------