

This drawing should not be relied on or used in circumstances other than those for which it was originally prepared and for which Westcountry Rivers Trust was originally commissioned. Westcountry Rivers Trust accepts no responsibility for this drawing to any party other than the person(s) by whom it was commissioned. This drawing is copyright ©.



Standard: BS5837:2012





RPZ: Radius x12 stem diameter at 1.5m from ground.

Notes: Root protection zones rounded up to nearest 2.5m interval for purpose of this illustration.

Access to RHB field via single track lane and farm track. RPZ not applicable.

Access to and work area at LHB not subject to RPZ as concrete track present and no trees affected.

Where works are required within RPZ areas, machines with wide tracks will be used to spread weight

-  Root Protection Areas
-  Trees to be removed
-  Proposed areas suitable for compound siting
-  Proposed access route for machinery

1	07.03.24	External	TW	AD
Ver.	Date	Issue	Initial	Checked

Westcountry Rivers Trust
 Rain Charm House
 Kyl Cober Parc
 Stoke Climsland
 PL17 8PH



Registered Company No. 06545646 | Registered Charity No. 1135007

Drawing:
 Bolham Weir: Root Protection Areas

Project:  **Strategic Exe Weirs**

Scale:	1:500 @ A3	Version:	1
--------	------------	----------	----------

Map produced by Westcountry Rivers Trust, adapted from <https://www.google.com/maps>.



Scale 1:500

